





ACTON Developable Land

0 0.5 1 2 Miles

Legend

-  Streams
-  Rivers, Ponds, and Lakes
-  Developable Land*
-  Tax Parcels

*Developable Land includes all land that is not in public ownership, within a 2-acre buffer surrounding existing residential locations, or constrained by streams, stream buffers (75 ft), ponds, pond buffers (250 ft), rivers, river buffers (250 ft), wetlands, 100-year floodplain, hydric soils, steep slopes and wetlands.

Produced by the Southern Maine Regional Planning Commission.
For planning purposes only. Roads, waterbodies & streams courtesy of Maine Office of GIS.

