





ACTON Hydric Soils

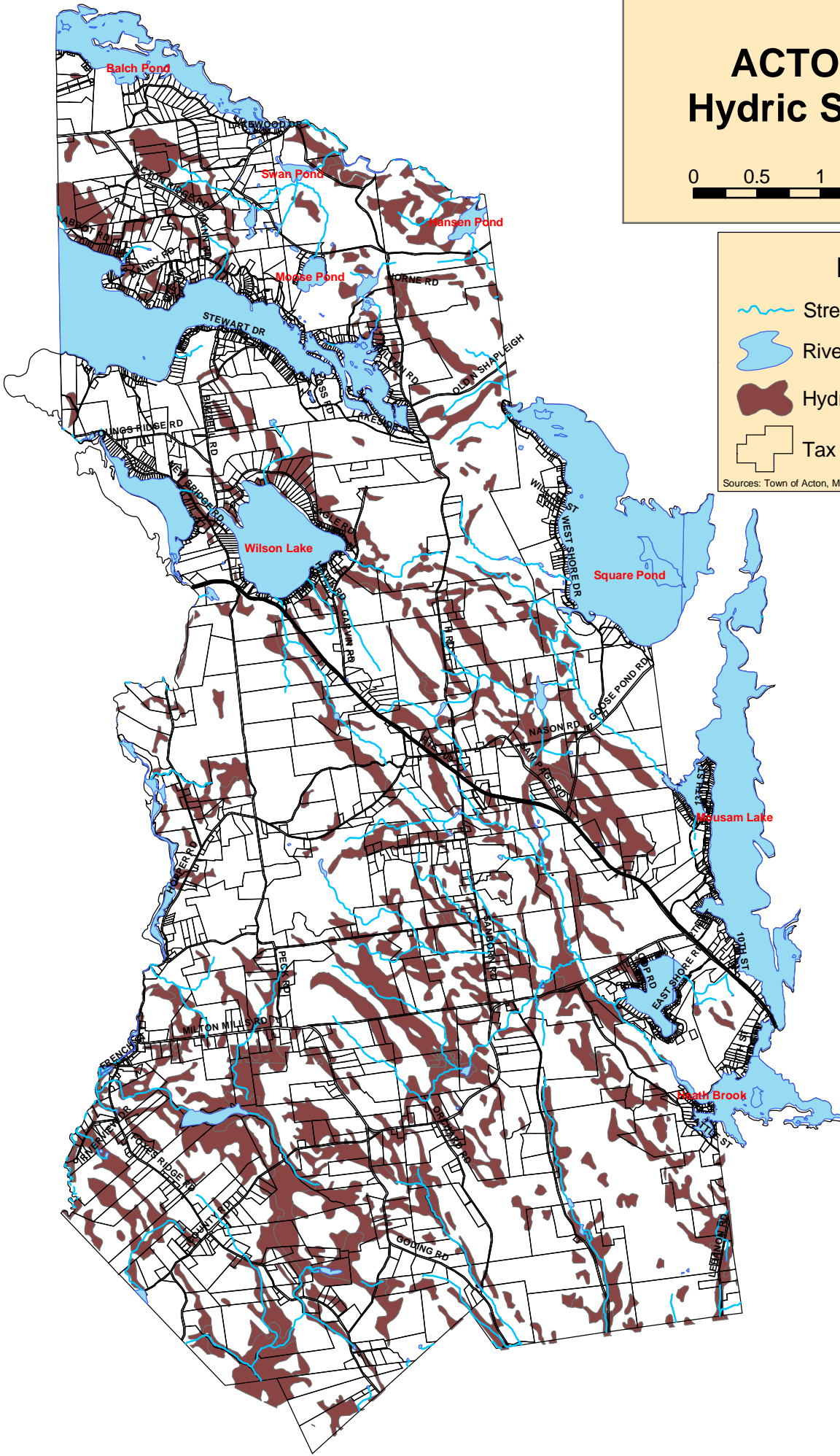


0 0.5 1 2 Miles

Legend

-  Streams
-  Rivers, Ponds, and Lakes
-  Hydric Soils
-  Tax Parcels

Sources: Town of Acton, Maine Office of GIS, and US Dept of Agriculture,



Produced by the Southern Maine Regional Planning Commission. For planning purposes only. Roads, waterbodies & streams courtesy of Maine Office of GIS.

